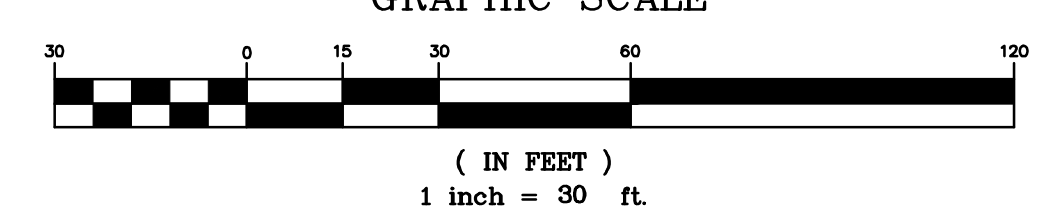


CENTERLINE PAVEMENT COTTAGE STREET  
 HORIZ SCALE: 1" = 30'  
 VERT SCALE: 1" = 3'



AS ISSUED FOR PRELIMINARY REVIEW

Project Title:	VILLAGE WATER SYSTEM IMPROVEMENT PROJECT 2020 VILLAGE OF DANSVILLE LIVINGSTON COUNTY, NEW YORK
Drawn By:	BJJ
Checked By:	GJH
Scale:	AS SHOWN
Date:	1/2021
Project No.:	0410.20002
Sheet No.:	G-13
of	TOT
Project No.:	0410.20002
Issue No.:	1
Issued For:	NYSDOH REVIEW
By:	DAH
Date:	4/29/21
Copyright:	© 2021 MRB Group
All Rights Reserved	

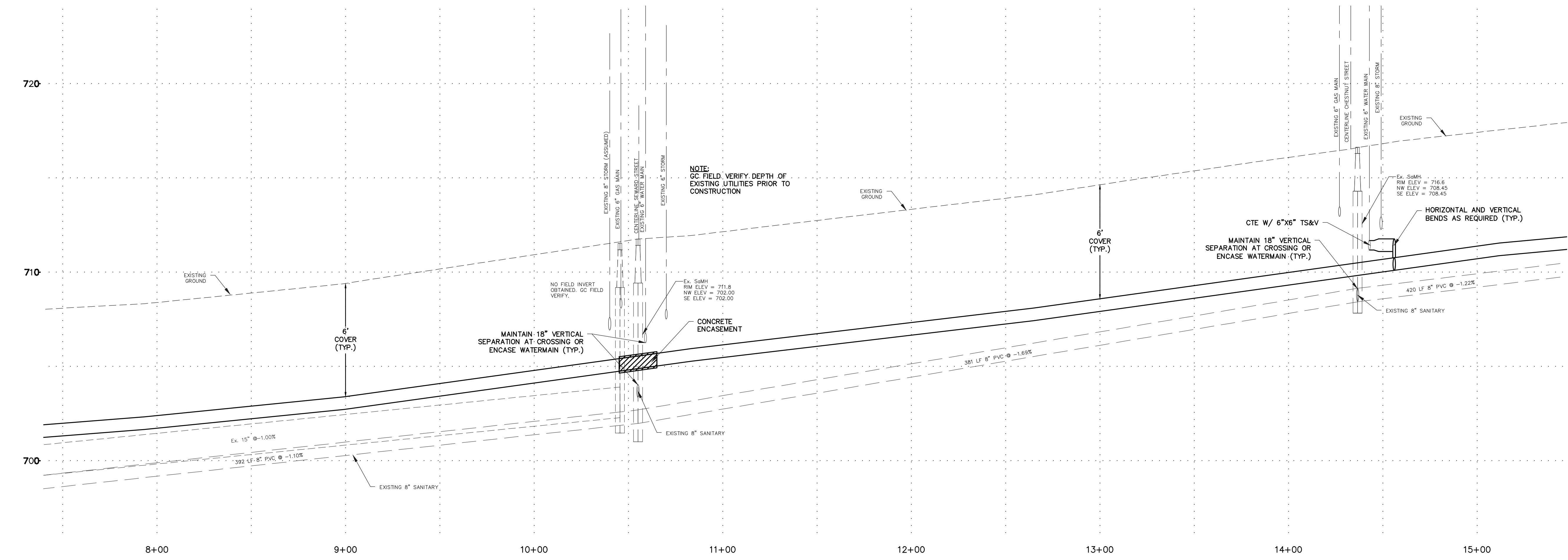
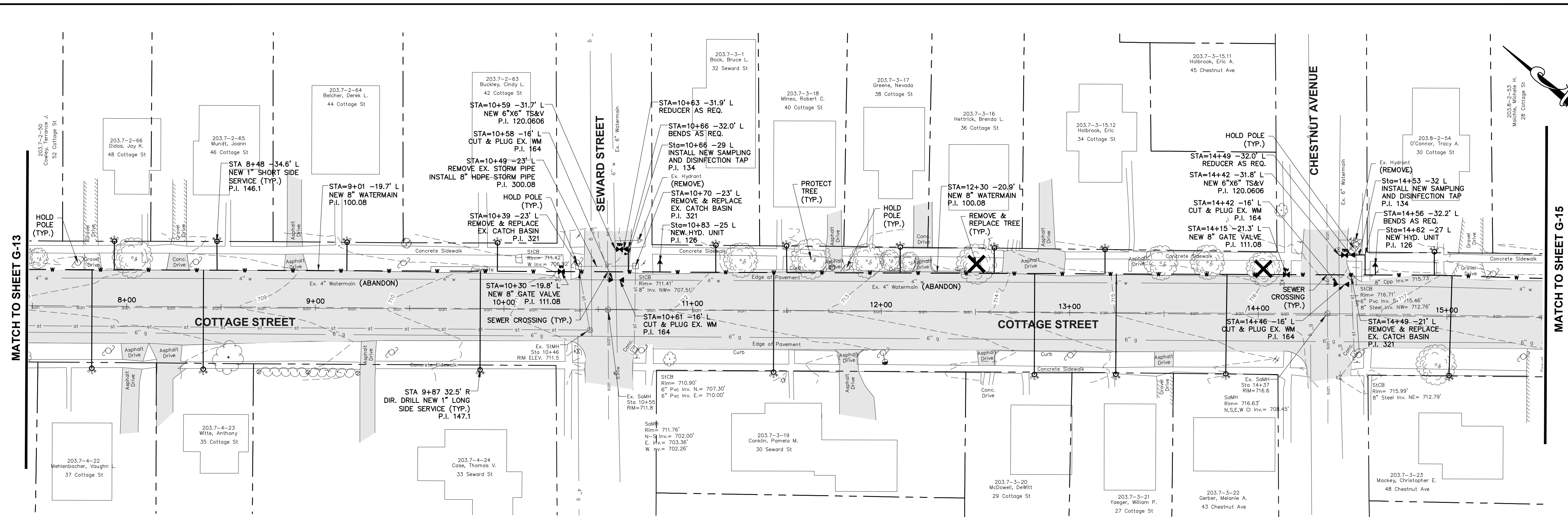
Project Title: VILLAGE WATER SYSTEM  
 IMPROVEMENT PROJECT 2020  
 VILLAGE OF DANSVILLE  
 LIVINGSTON COUNTY, NEW YORK

Drawn By: BJJ  
 Checked By: GJH  
 Scale: AS SHOWN  
 Date: 1/2021

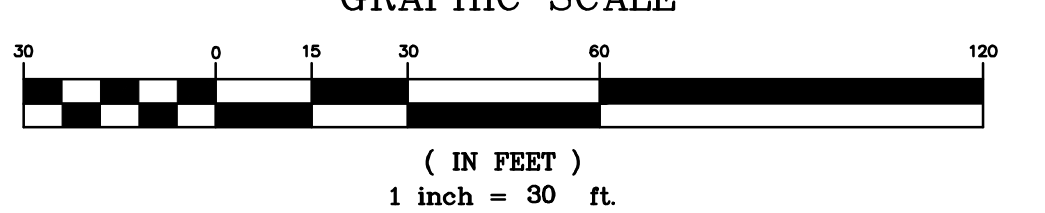
Drawing Title: PLAN AND PROFILE

**MRB group**  
 Engineering, Architecture & Surveying, D.P.C.  
 The Culver Road Armory, 145 Culver Road,  
 Suite 160, Rochester, New York 14620  
 Phone: 585-381-9250  
 www.mrbgroup.com

DRAWING ALTERATION  
 THE FOLLOWING IS AN EXCERPT FROM THE NEW YORK EDUCATION LAW ARTICLE 145 SECTION 7209 AND APPLIES TO THIS DRAWING:  
 "IT IS A VIOLATION OF THIS LAW FOR ANY PERSON UNLESS HE IS ACTING UNDER THE DIRECTION OF A LICENSED PROFESSIONAL ENGINEER OR LAND SURVEYOR TO ALTER AN ITEM IN ANY MANNER IF AN ITEM BEARING THE SEAL OF AN ENGINEER OR LAND SURVEYOR IS ATTACHED. THE ALTERING ENGINEER OR LAND SURVEYOR SHALL AFFIX TO THE ITEM HIS SEAL AND THE NOTATION "ALTERED BY" FOLLOWED BY HIS SIGNATURE AND THE DATE OF SUCH ALTERATION AND A SPECIFIC DESCRIPTION OF THE ALTERATION."



CENTERLINE PAVEMENT COTTAGE STREET  
 HORIZ SCALE: 1" = 30'  
 VERT SCALE: 1" = 3'



DRAWING ALTERATION  
 THE FOLLOWING IS AN EXCERPT FROM THE NEW YORK EDUCATION LAW ARTICLE 145 SECTION 7209 AND APPLIES TO THIS DRAWING.  
 "IT IS A VIOLATION OF THIS LAW FOR ANY PERSON UNLESS HE IS ACTING UNDER THE DIRECTION OF A LICENSED PROFESSIONAL ENGINEER OR LAND SURVEYOR TO ALTER AN ITEM  
 IN ANY MANNER. IF AN ITEM BEARING THE SEAL OF AN ENGINEER OR LAND SURVEYOR IS ALTERED, THE ALTERING ENGINEER OR LAND SURVEYOR SHALL AFFIX TO THE ITEM HIS SEAL  
 AND THE NOTATION "ALTERED BY" FOLLOWED BY HIS SIGNATURE AND THE DATE OF SUCH ALTERATION AND A SPECIFIC DESCRIPTION OF THE ALTERATION."

AS ISSUED FOR PRELIMINARY REVIEW

1.	ISSUED FOR INYSDOH REVIEW	DAH	4/29/21
	Revisions and Descriptions	By	Date

Project Title: **VILLAGE WATER SYSTEM IMPROVEMENT PROJECT 2020 VILLAGE OF DANSVILLE LIVINGSTON COUNTY, NEW YORK**

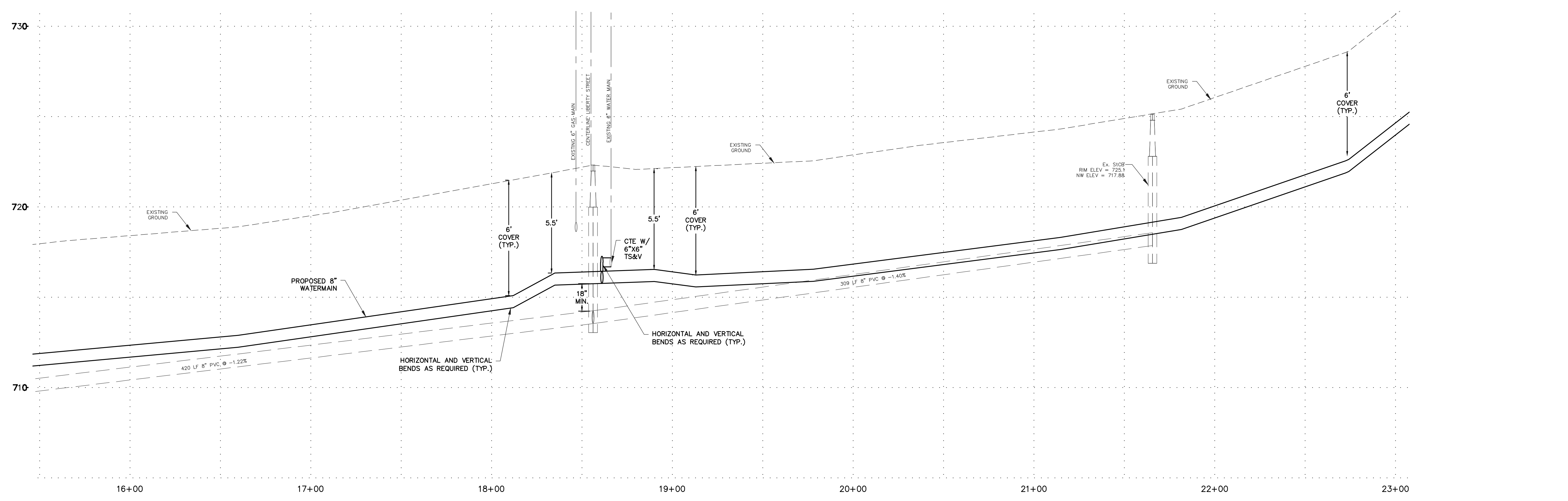
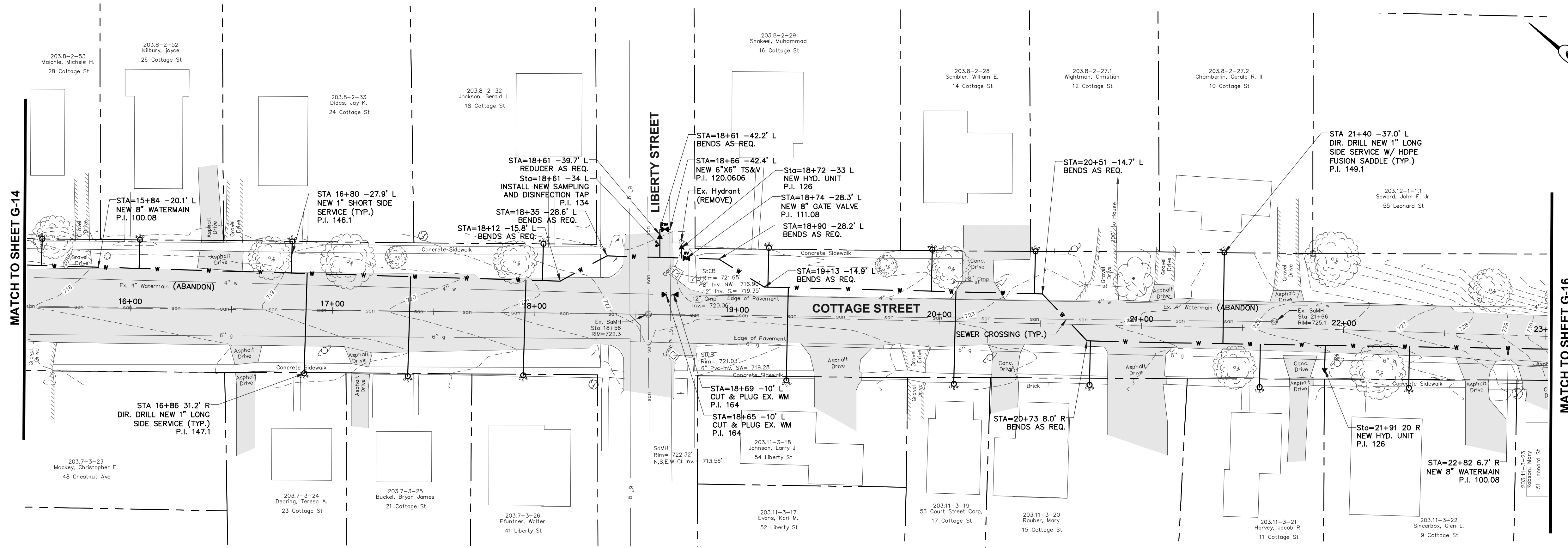
Drawing Title: **PLAN AND PROFILE**

Drawn By:	BJJ
Checked By:	GJH
Scale:	AS SHOWN
Date:	1/2021

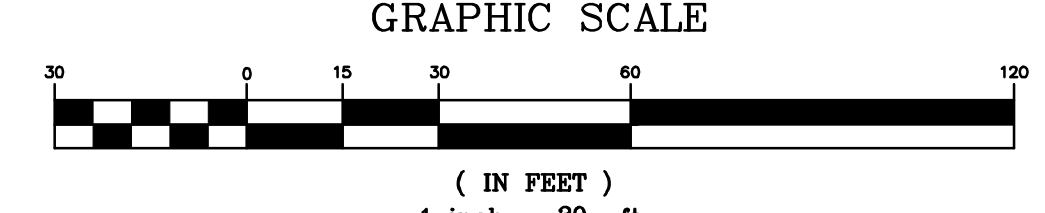
**MRB group**  
 Engineering, Architecture & Surveying, D.P.C.  
 The Culver Road Armory, 145 Culver Road,  
 Suite 160, Rochester, New York 14620  
 Phone: 585-381-9250  
 www.mrbgroup.com

Sheet No. **G-14**  
 of **TOT**  
 Project No. **0410.20002**

Copyright © 2021 MRB Group All Rights Reserved



CENTERLINE PAVEMENT COTTAGE STREET  
 HORIZ SCALE: 1" = 30'  
 VERT SCALE: 1" = 3'



DRAWING ALTERATION  
 THE FOLLOWING IS AN EXCERPT FROM THE NEW YORK EDUCATION LAW ARTICLE 145 SECTION 7209 AND APPLIES TO THIS DRAWING.  
 "IT IS A VIOLATION OF THIS LAW FOR ANY PERSON UNLESS HE IS ACTING UNDER THE DIRECTION OF A LICENSED PROFESSIONAL ENGINEER OR LAND SURVEYOR TO ALTER AN ITEM IN ANY WAY, IF AN ITEM BEARING THE SEAL OF AN ENGINEER OR LAND SURVEYOR IS ALTERED, THE ALTERING ENGINEER OR LAND SURVEYOR SHALL AFFIX TO THE ITEM HIS SEAL AND THE NOTATION "ALTERED BY" FOLLOWED BY HIS SIGNATURE AND THE DATE OF SUCH ALTERATION AND A SPECIFIC DESCRIPTION OF THE ALTERATION."

AS ISSUED FOR PRELIMINARY REVIEW

1.	ISSUED FOR INYSDOH REVIEW	DAH	4/29/21
	Revisions and Descriptions	By	Date

Project Title: **VILLAGE WATER SYSTEM IMPROVEMENT PROJECT 2020 VILLAGE OF DANSVILLE LIVINGSTON COUNTY, NEW YORK**

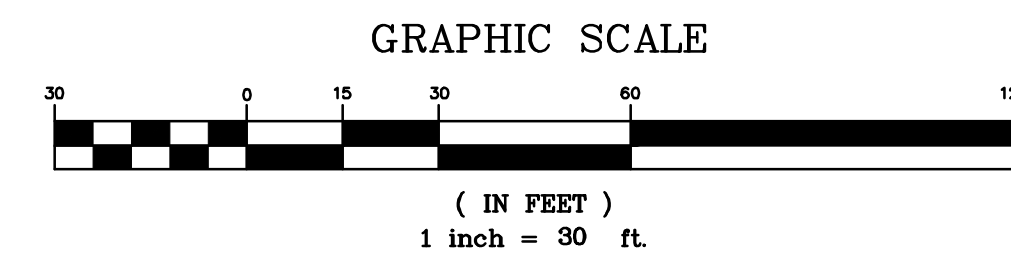
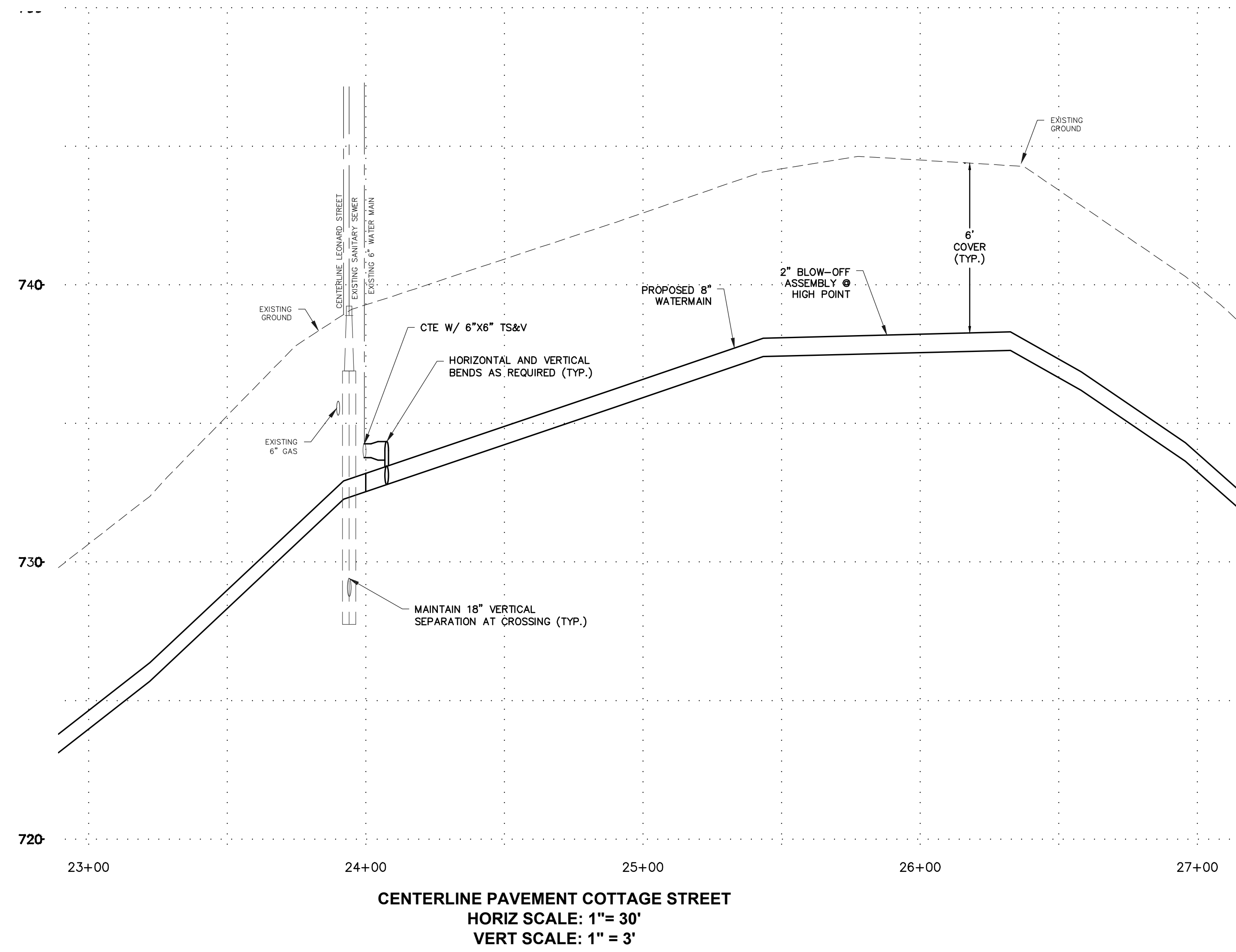
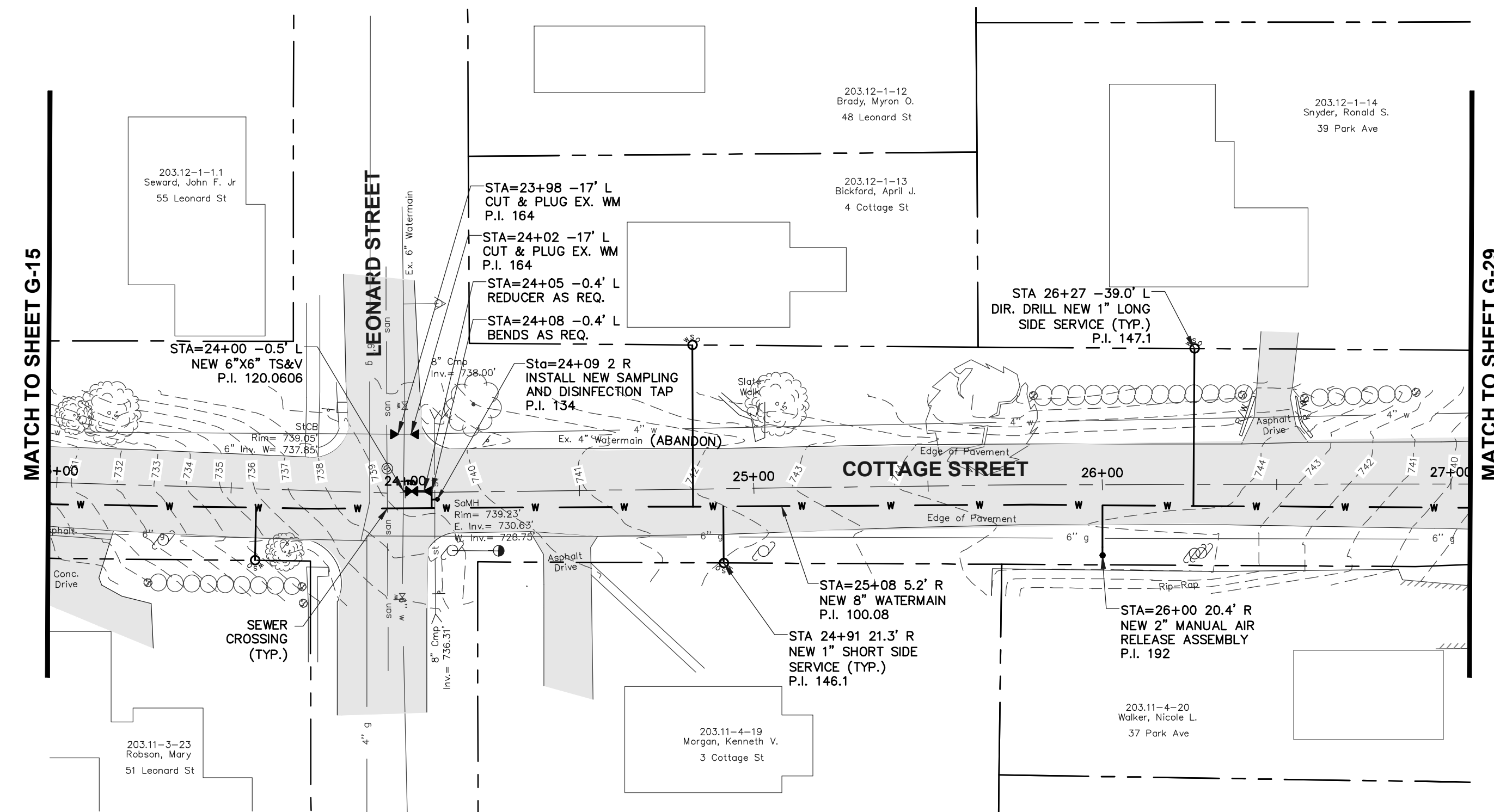
Drawing Title: **PLAN AND PROFILE**

Drawn By: BJJ  
 Checked By: GJH  
 Scale: AS SHOWN  
 Date: 1/2021


Copyright © 2021 MRB Group  
 All Rights Reserved

**MRB group**  
 Engineering, Architecture & Surveying, D.P.C.  
 The Culver Road Armory, 145 Culver Road,  
 Suite 160, Rochester, New York 14620  
 Phone: 585-381-9250  
 www.mrbgroup.com

Sheet No. **G-15**  
 of **TOT**  
 Project No. **0410.20002**



DRAWING ALTERATION  
THE FOLLOWING IS AN EXCERPT FROM THE NEW YORK EDUCATION LAW ARTICLE 145 SECTION 7209 AND APPLIES TO THIS DRAWING:  
"IT IS A VIOLATION OF THIS LAW FOR ANY PERSON UNLESS HE IS ACTING UNDER THE DIRECTION OF A LICENSED PROFESSIONAL ENGINEER OR LAND SURVEYOR TO ALTER AN ITEM IN ANY MANNER IF AN ITEM BEARING THE SEAL OF AN ENGINEER OR LAND SURVEYOR IS ALTERED, THE ALTERING ENGINEER OR LAND SURVEYOR SHALL AFFIX TO THE ITEM HIS SEAL AND THE NOTATION "ALTERED BY" FOLLOWED BY HIS SIGNATURE AND THE DATE OF SUCH ALTERATION AND A SPECIFIC DESCRIPTION OF THE ALTERATION."



AS ISSUED FOR PRELIMINARY REVIEW

Project Title:	VILLAGE WATER SYSTEM IMPROVEMENT PROJECT 2020 VILLAGE OF DANSVILLE LIVINGSTON COUNTY, NEW YORK
Drawn By:	BJJ
Checked By:	GJH
Scale:	AS SHOWN
Date:	1/2021
Project No.:	0410.20002
Sheet No.:	G-16
of	TOT
Project No.:	0410.20002
Issued For:	NYSDOH REVIEW
Revisions and Descriptions:	
By:	DAH
Date:	4/29/21
Copyright © 2021 MRB Group All Rights Reserved	

Project Title: VILLAGE WATER SYSTEM IMPROVEMENT PROJECT 2020 VILLAGE OF DANSVILLE LIVINGSTON COUNTY, NEW YORK

Drawn By: BJJ  
Checked By: GJH  
Scale: AS SHOWN  
Date: 1/2021

Drawing Title: PLAN AND PROFILE

COTTAGE STREET

**MRB group**  
Engineering, Architecture & Surveying, D.P.C.  
The Culver Road Armory, 145 Culver Road,  
Suite 160, Rochester, New York 14620  
Phone: 585-381-9250  
www.mrbgroup.com

Sheet No. G-16  
of TOT  
Project No. 0410.20002