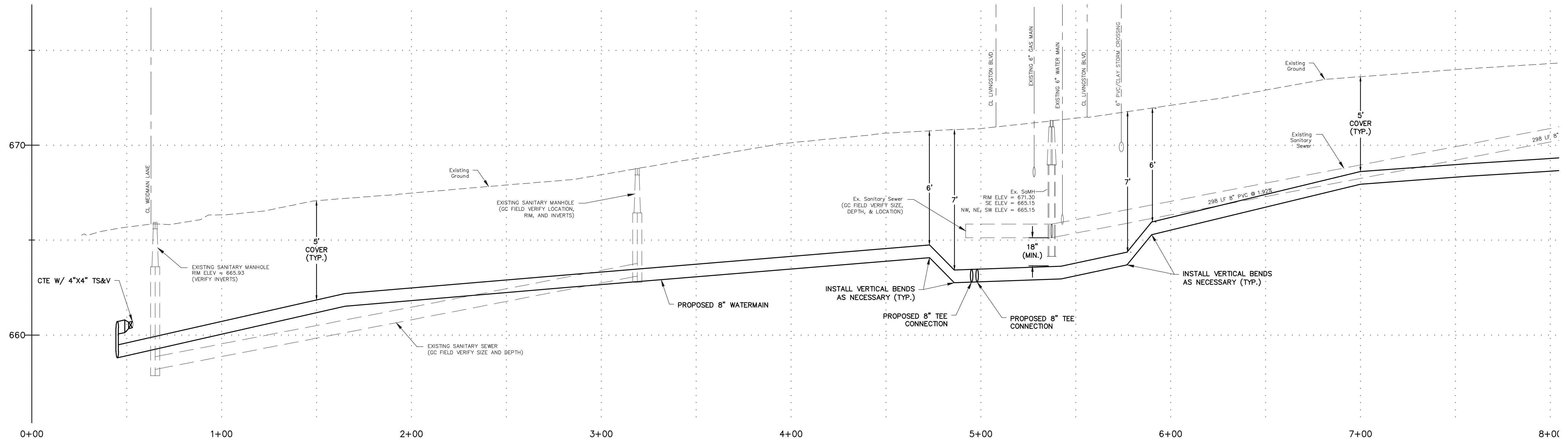
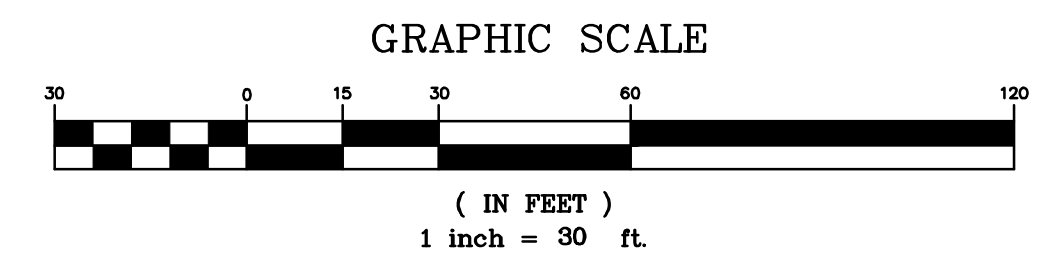


MATCH TO SHEET G-18

MATCH TO SHEET G-6



CENTERLINE PAVEMENT CLINTON STREET
 HORIZ SCALE: 1" = 30'
 VERT SCALE: 1" = 3'



AS ISSUED FOR PRELIMINARY REVIEW

1.	ISSUED FOR INYSDOH REVIEW	DAH	4/29/21
	Revisions and Descriptions	By	Date

Project Title: **VILLAGE WATER SYSTEM IMPROVEMENT PROJECT 2020 VILLAGE OF DANSVILLE LIVINGSTON COUNTY, NEW YORK**

Drawing Title: **PLAN AND PROFILE**

Drawn By: BJJ
 Checked By: GJH
 Scale: AS SHOWN
 Date: 1/2021

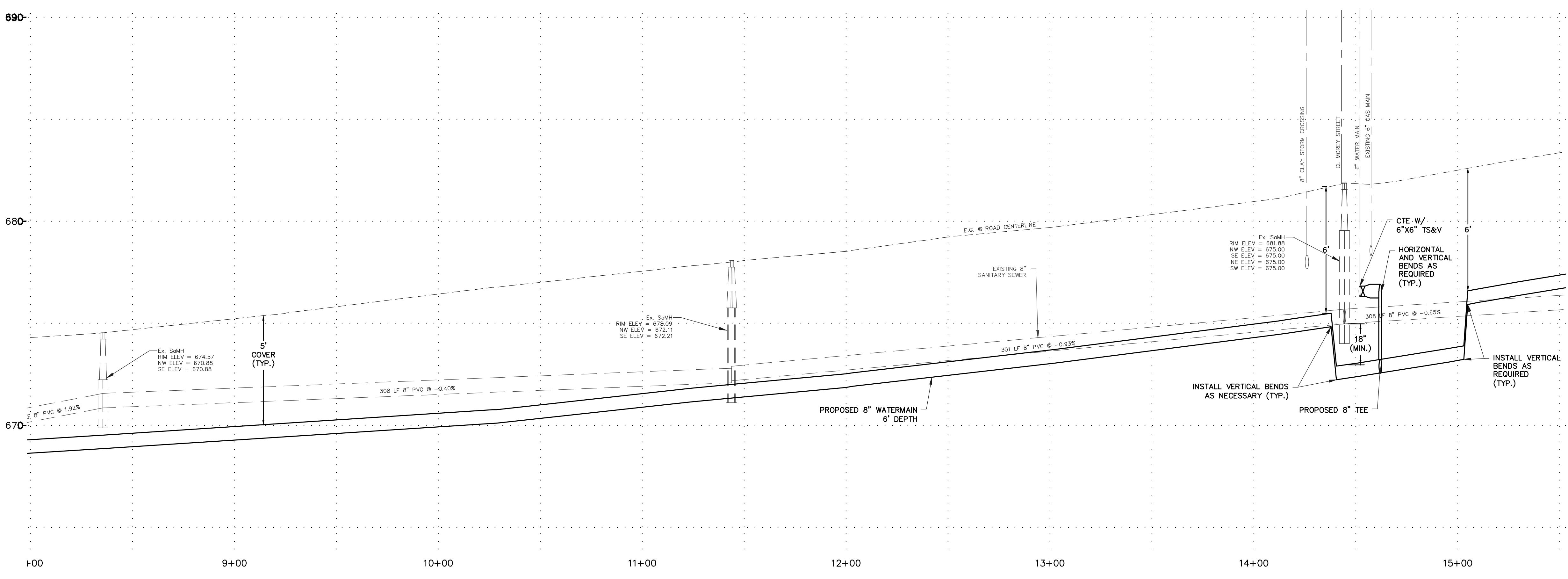
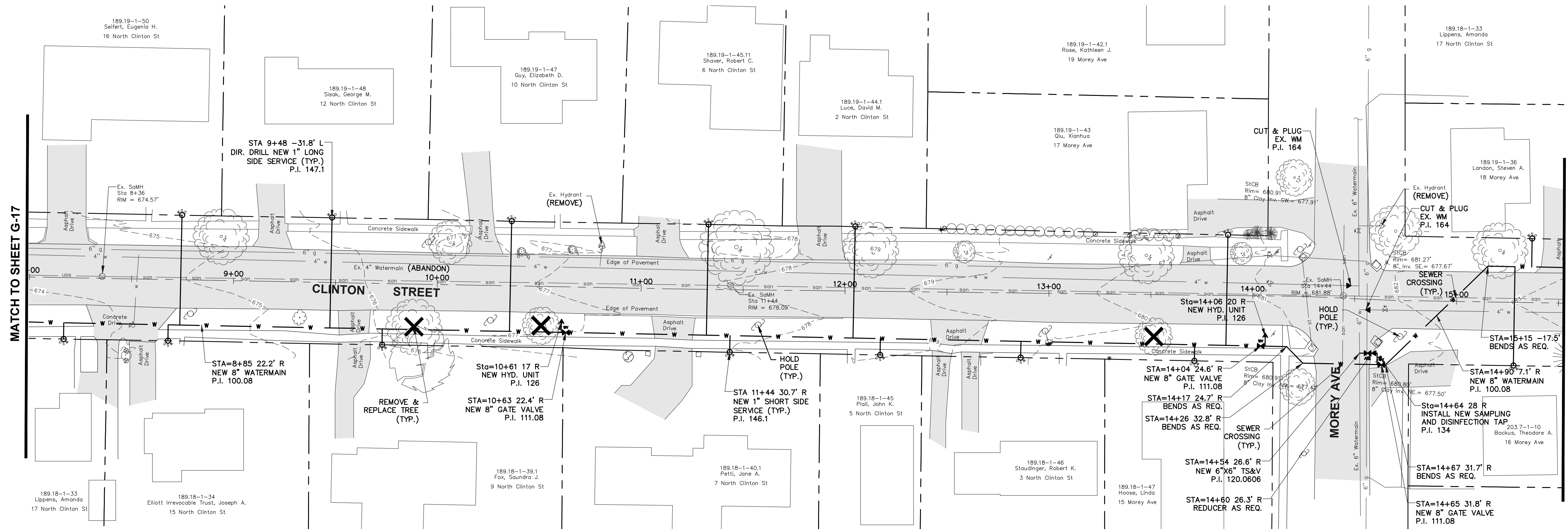
CLINTON STREET

MRB group
 Engineering, Architecture & Surveying, D.P.C.
 The Culver Road Armory, 145 Culver Road,
 Suite 160, Rochester, New York 14620
 Phone: 585-381-9250
 www.mrbgroup.com


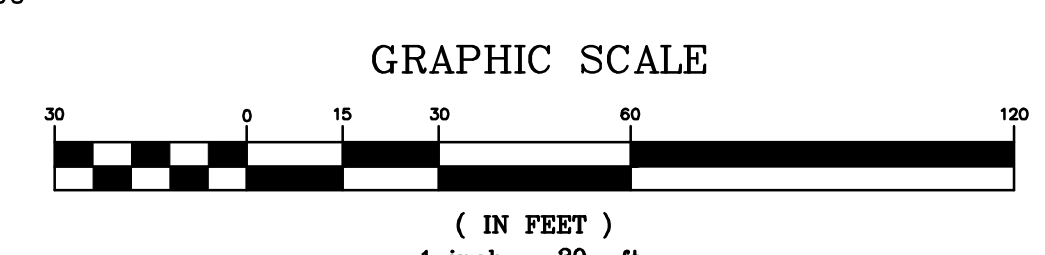
Sheet No. **G-17**
 of **TOT**

Project No. **0410.20002**

DRAWING ALTERATION THE FOLLOWING IS AN EXCERPT FROM THE NEW YORK EDUCATION LAW ARTICLE 145 SECTION 7209 AND APPLIES TO THIS DRAWING. "IT IS A VIOLATION OF THIS LAW FOR ANY PERSON UNLESS HE IS ACTING UNDER THE DIRECTION OF A LICENSED PROFESSIONAL ENGINEER OR LAND SURVEYOR TO ALTER AN ITEM IN ANY MANNER IF AN ITEM BEARING THE SEAL OF AN ENGINEER OR LAND SURVEYOR IS ALTERED. THE ALTERING ENGINEER OR LAND SURVEYOR SHALL AFFIX TO THE ITEM HIS SEAL AND THE NOTATION "ALTERED BY" FOLLOWED BY HIS SIGNATURE AND THE DATE OF SUCH ALTERATION AND A SPECIFIC DESCRIPTION OF THE ALTERATION."



CENTERLINE PAVEMENT CLINTON STREET
HORIZ SCALE: 1" = 30'
VERT SCALE: 1" = 3'

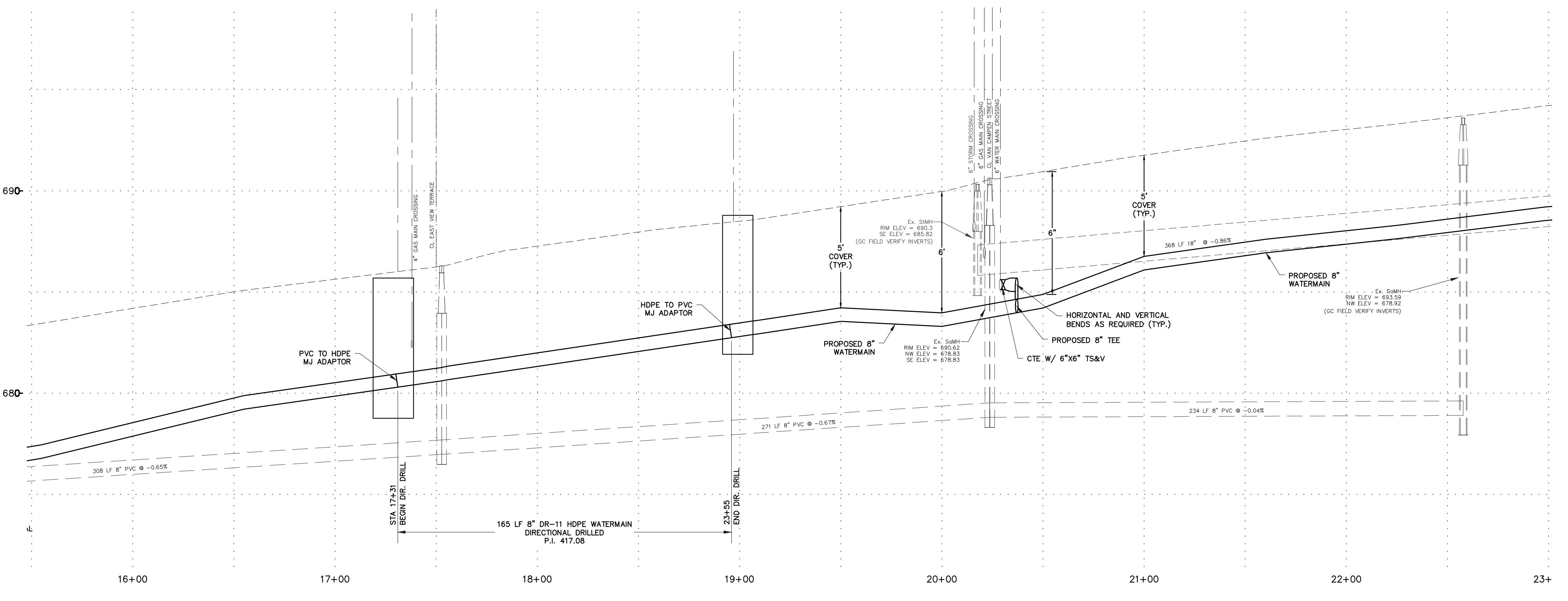
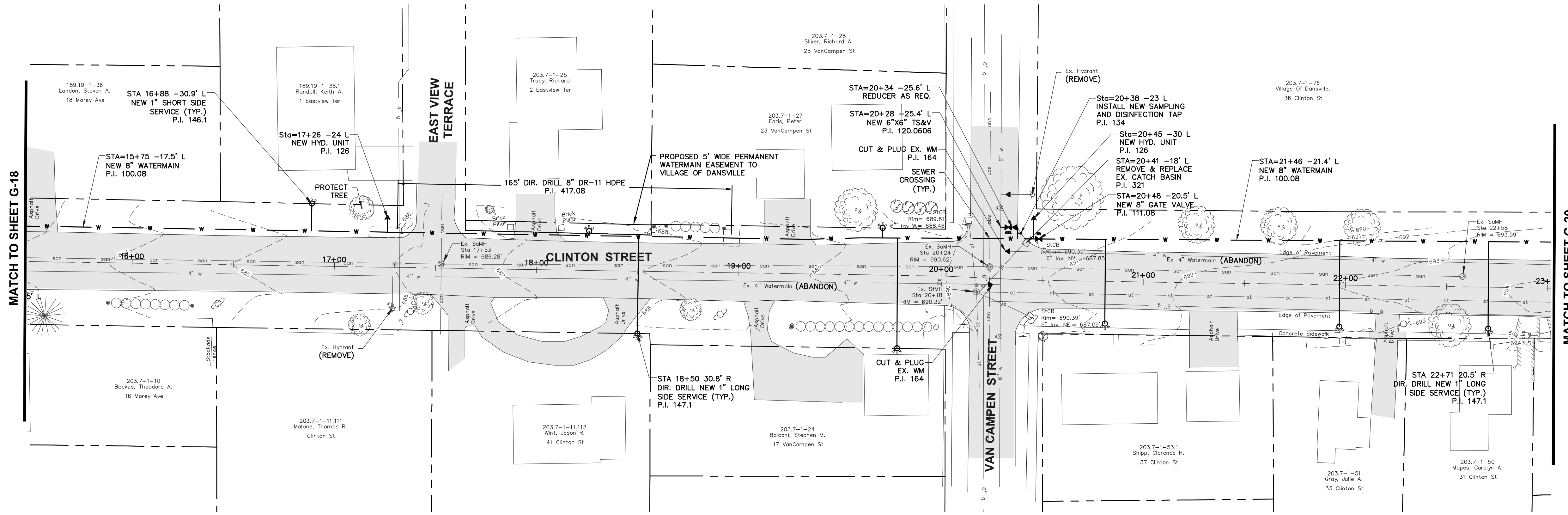


AS ISSUED FOR PRELIMINARY REVIEW

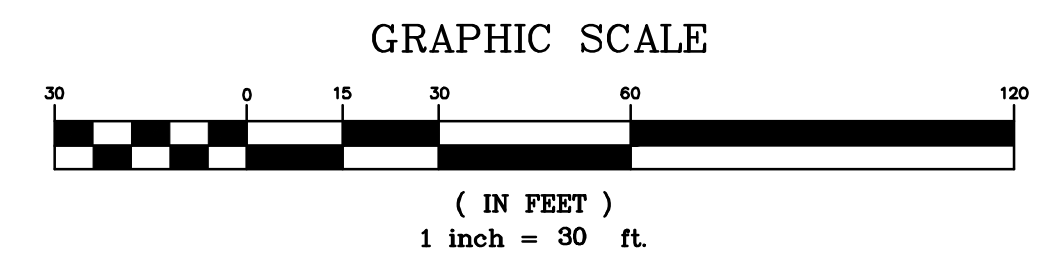
Project Title: VILLAGE WATER SYSTEM IMPROVEMENT PROJECT 2020 VILLAGE OF DANSVILLE LIVINGSTON COUNTY, NEW YORK		Drawing Title: PLAN AND PROFILE	
Drawn By: BJJ	Checked By: GJH	Scale: AS SHOWN	Date: 1/2021
Project No. G-18		Sheet No. TOT	
Project No. 0410.2002		Date: 4/29/21	
Revisors and Descriptions		By	
1. ISSUED FOR INYSDOH REVIEW		DAH	
No.		No.	
Copyright © 2021 MRB Group		All Rights Reserved	

MRB group
 Engineering, Architecture & Surveying, D.P.C.
 The Culver Road Armory, 145 Culver Road,
 Suite 160, Rochester, New York 14620
 Phone: 585-381-9250
 www.mrbgroup.com

DRAWING ALTERATION
 THE FOLLOWING IS AN EXCERPT FROM THE NEW YORK EDUCATION LAW ARTICLE 145 SECTION 7209 AND APPLIES TO THIS DRAWING.
 "IT IS A VIOLATION OF THIS LAW FOR ANY PERSON UNLESS HE IS ACTING UNDER THE DIRECTION OF A LICENSED PROFESSIONAL ENGINEER OR LAND SURVEYOR TO ALTER AN ITEM IN ANY MANNER BEARING THE SEAL OF AN ENGINEER OR LAND SURVEYOR OR TO ALTER THE SEAL OF AN ENGINEER OR LAND SURVEYOR UNLESS HE IS ALSO A LICENSED PROFESSIONAL ENGINEER OR LAND SURVEYOR AND THE NOTATION "ALTERED BY" FOLLOWED BY HIS SIGNATURE AND THE DATE OF SUCH ALTERATION AND A SPECIFIC DESCRIPTION OF THE ALTERATION."



CENTERLINE PAVEMENT CLINTON STREET
 HORIZ SCALE: 1" = 30'
 VERT SCALE: 1" = 3'



DRAWING ALTERATION
 THE FOLLOWING IS AN EXCERPT FROM THE NEW YORK EDUCATION LAW ARTICLE 145 SECTION 7209 AND APPLIES TO THIS DRAWING.
 "IT IS A VIOLATION OF THIS LAW FOR ANY PERSON UNLESS HE IS ACTING UNDER THE DIRECTION OF A LICENSED PROFESSIONAL ENGINEER OR LAND SURVEYOR TO ALTER AN ITEM IN ANY WAY, IF AN ITEM BEARING THE SEAL OF AN ENGINEER OR LAND SURVEYOR IS ALTERED, THE ALTERING ENGINEER OR LAND SURVEYOR SHALL AFFIX TO THE ITEM HIS SEAL AND THE NOTATION "ALTERED BY" FOLLOWED BY HIS SIGNATURE AND THE DATE OF SUCH ALTERATION AND A SPECIFIC DESCRIPTION OF THE ALTERATION."

AS ISSUED FOR PRELIMINARY REVIEW

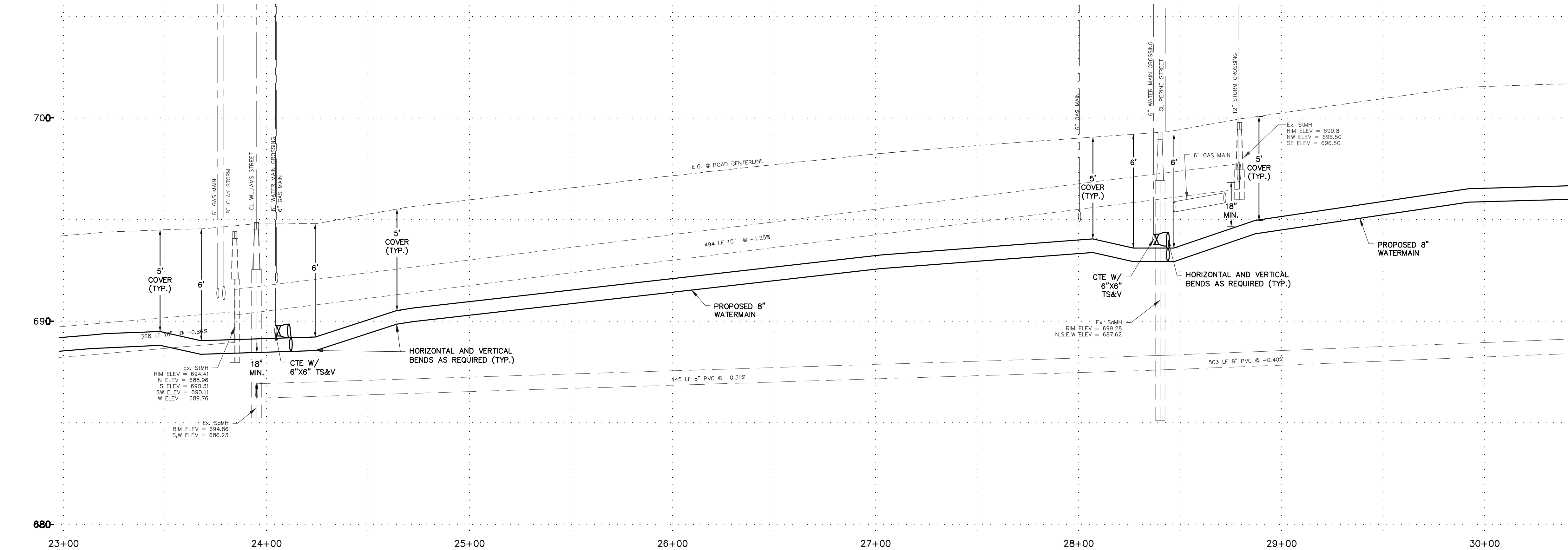
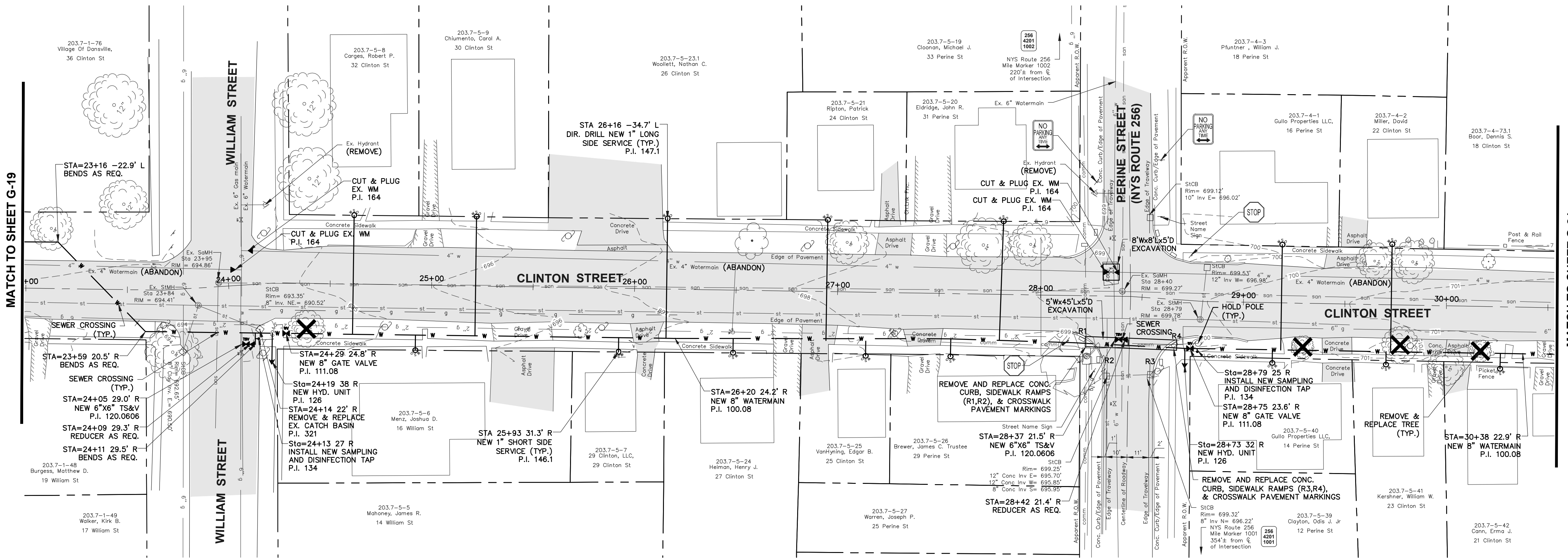
Project Title:	VILLAGE WATER SYSTEM IMPROVEMENT PROJECT 2020 VILLAGE OF DANSVILLE LIVINGSTON COUNTY, NEW YORK	
Drawn By:	BJJ	
Checked By:	GJH	
Scale:	AS SHOWN	
Date:	1/2021	
Project No.:	0410.2002	
Sheet No.:	G-19	
of	TOT	
Project No.:	0410.2002	
ISSUED FOR NYSDOH REVIEW	DAH	4/29/21
Revisions and Descriptions	By	Date
No.		
Copyright © 2021 MRB Group All Rights Reserved		

Project Title: VILLAGE WATER SYSTEM IMPROVEMENT PROJECT 2020 VILLAGE OF DANSVILLE LIVINGSTON COUNTY, NEW YORK
 Drawing Title: PLAN AND PROFILE


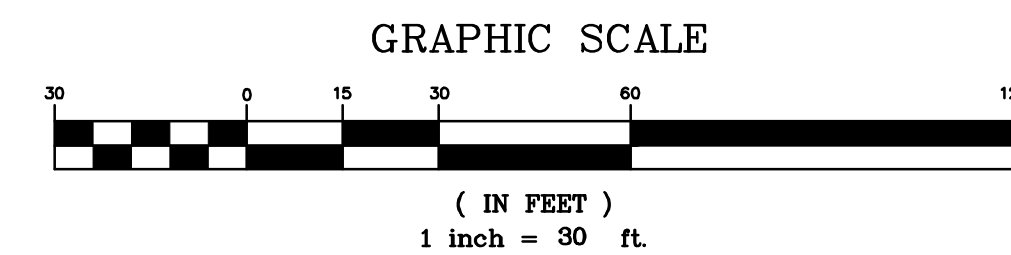
CLINTON STREET

MRB group
 Engineering, Architecture & Surveying, D.P.C.
 The Culver Road Armory, 145 Culver Road,
 Suite 160, Rochester, New York 14620
 Phone: 585-381-9250
 www.mrbgroup.com

Sheet No. **G-19**
 of **TOT**
 Project No. **0410.2002**



CENTERLINE PAVEMENT CLINTON STREET
 HORIZ SCALE: 1" = 30'
 VERT SCALE: 1" = 3'



AS ISSUED FOR PRELIMINARY REVIEW

Project Title:	VILLAGE WATER SYSTEM IMPROVEMENT PROJECT 2020 VILLAGE OF DANSVILLE LIVINGSTON COUNTY, NEW YORK	
Drawn By:	BJJ	
Checked By:	GJH	
Scale:	AS SHOWN	
Date:	1/2021	
Project No.:	0410.2002	
Sheet No.:	G-20	
of	TOT	
Project No.:	0410.2002	
ISSUED FOR NYSDOH REVIEW	By: DAH	Date: 4/29/21
Revisions and Descriptions	No.	1.
Copyright © 2021 MRB Group All Rights Reserved		

Project Title: VILLAGE WATER SYSTEM IMPROVEMENT PROJECT 2020 VILLAGE OF DANSVILLE LIVINGSTON COUNTY, NEW YORK

Drawn By: BJJ
 Checked By: GJH
 Scale: AS SHOWN
 Date: 1/2021

Project No. 0410.2002
 Sheet No. G-20
 of TOT

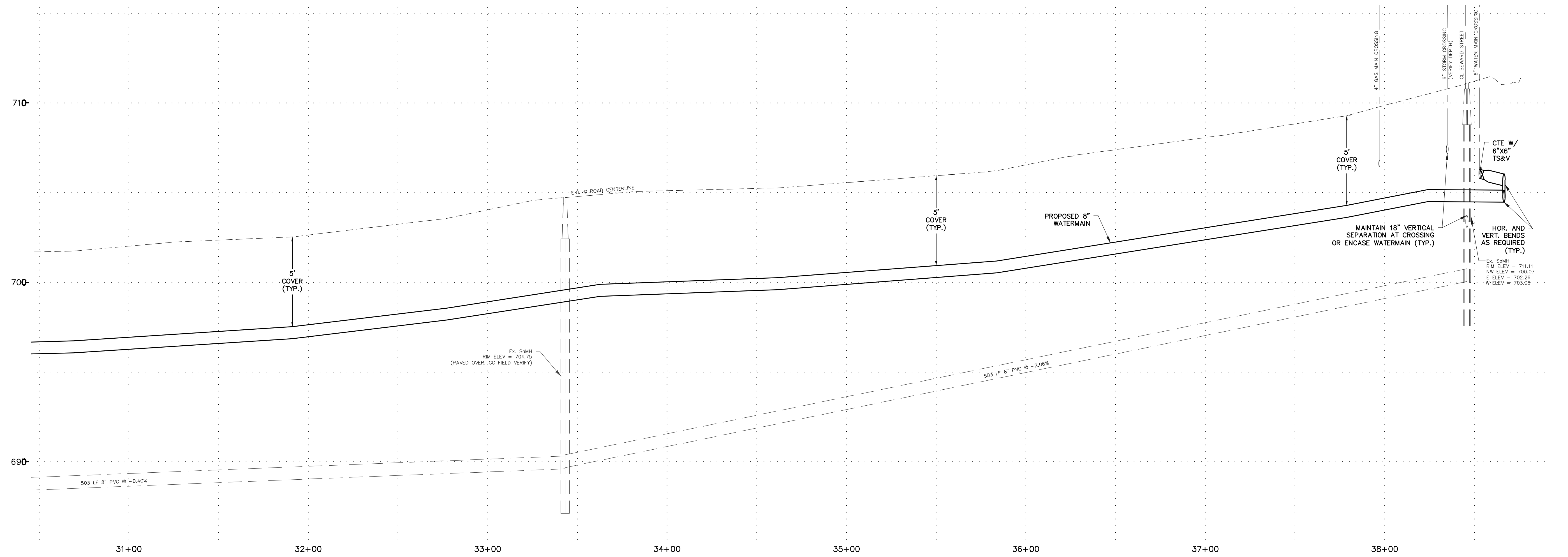
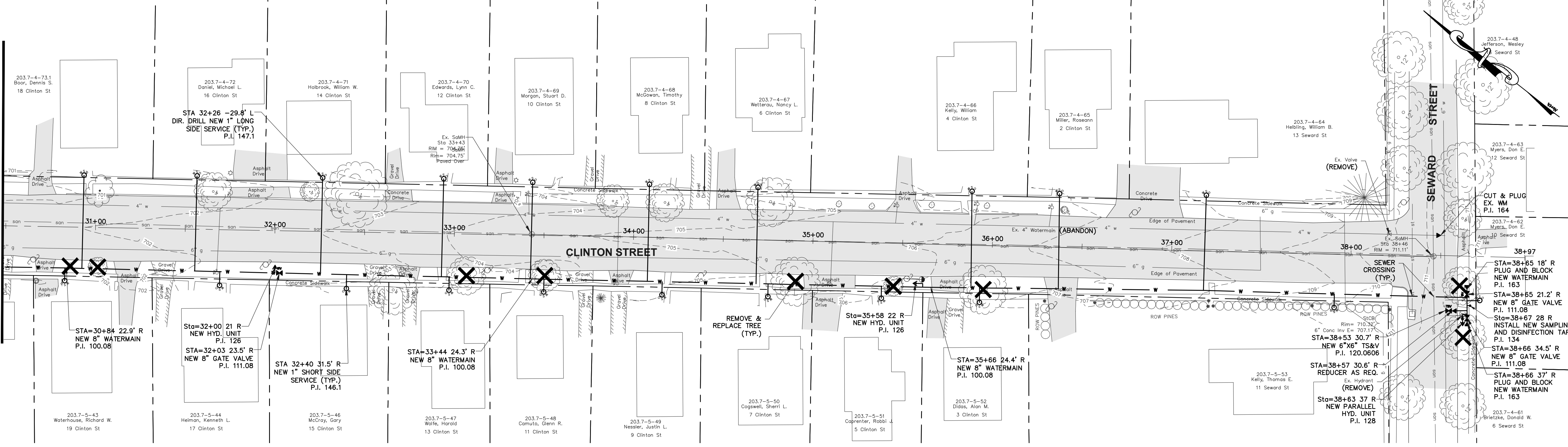
Project No. 0410.2002

MRB group
 Engineering, Architecture & Surveying, D.P.C.
 The Culver Road Armory, 145 Culver Road,
 Suite 160, Rochester, New York 14620
 Phone: 585-381-9250
 www.mrbgroup.com

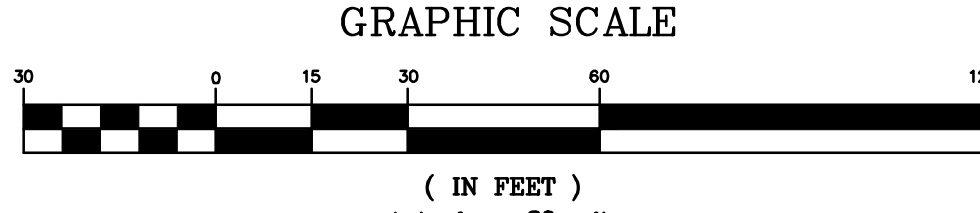
CLINTON STREET

DRAWING ALTERATION
 THE FOLLOWING IS AN EXCERPT FROM THE NEW YORK EDUCATION LAW ARTICLE 145 SECTION 7209 AND APPLIES TO THIS DRAWING.
 "IT IS A VIOLATION OF THIS LAW FOR ANY PERSON UNLESS HE IS ACTING UNDER THE DIRECTION OF A LICENSED PROFESSIONAL ENGINEER OR LAND SURVEYOR TO ALTER AN ITEM IN ANY MANNER BEARING THE SEAL OF AN ENGINEER OR LAND SURVEYOR. IF ALTERED, THE ALTERING ENGINEER OR LAND SURVEYOR SHALL AFFIX TO THE ITEM HIS SEAL AND THE NOTATION "ALTERED BY" FOLLOWED BY HIS SIGNATURE AND THE DATE OF SUCH ALTERATION AND A SPECIFIC DESCRIPTION OF THE ALTERATION."

MATCH TO SHEET G-20



CENTERLINE PAVEMENT CLINTON STREET
 HORIZ SCALE: 1" = 30'
 VERT SCALE: 1" = 3'



DRAWING ALTERATION: THE FOLLOWING IS AN EXCERPT FROM THE NEW YORK EDUCATION LAW ARTICLE 145 SECTION 7209 AND APPLIES TO THIS DRAWING. IT IS A VIOLATION OF THIS LAW FOR ANY PERSON UNLESS HE IS ACTING UNDER THE DIRECTION OF A LICENSED PROFESSIONAL ENGINEER OR LAND SURVEYOR TO ALTER AN ITEM IN ANY WAY IF AN ITEM BEARING THE SEAL OF AN ENGINEER OR LAND SURVEYOR IS ALTERED. THE ALTERING ENGINEER OR LAND SURVEYOR SHALL AFFIX TO THE ITEM HIS SEAL AND THE NOTATION "ALTERED BY" FOLLOWED BY HIS SIGNATURE AND THE DATE OF SUCH ALTERATION AND A SPECIFIC DESCRIPTION OF THE ALTERATION.

AS ISSUED FOR PRELIMINARY REVIEW

1.	ISSUED FOR INYSDOH REVIEW	DAH	4/29/21
	Revisions and Descriptions	By	Date

Project Title: **VILLAGE WATER SYSTEM IMPROVEMENT PROJECT 2020 VILLAGE OF DANSVILLE LIVINGSTON COUNTY, NEW YORK**

Drawing Title: **PLAN AND PROFILE**

Drawn By:	BJJ
Checked By:	GJH
Scale:	AS SHOWN
Date:	1/2021

MRB group
 Engineering, Architecture & Surveying, D.P.C.
 The Culver Road Armory, 145 Culver Road,
 Suite 160, Rochester, New York 14620
 Phone: 585-381-9250
 www.mrbgroup.com

Sheet No. **G-21**
 of **TOT**
 Project No. **0410.20002**

Copyright © 2021 MRB Group All Rights Reserved